

1:20,000 RECONNAISSANCE FISH AND FISH HABITAT INVENTORY

KISPIOX RIVER
470-000000-
KISPIOX STUDY AREA
FISHERIES / PROJECT MAP
SKEENA CELLULOSE INC.
KISPIOX FOREST DISTRICT

1999


MAPSHEET# 103P070 Map 7 of 11



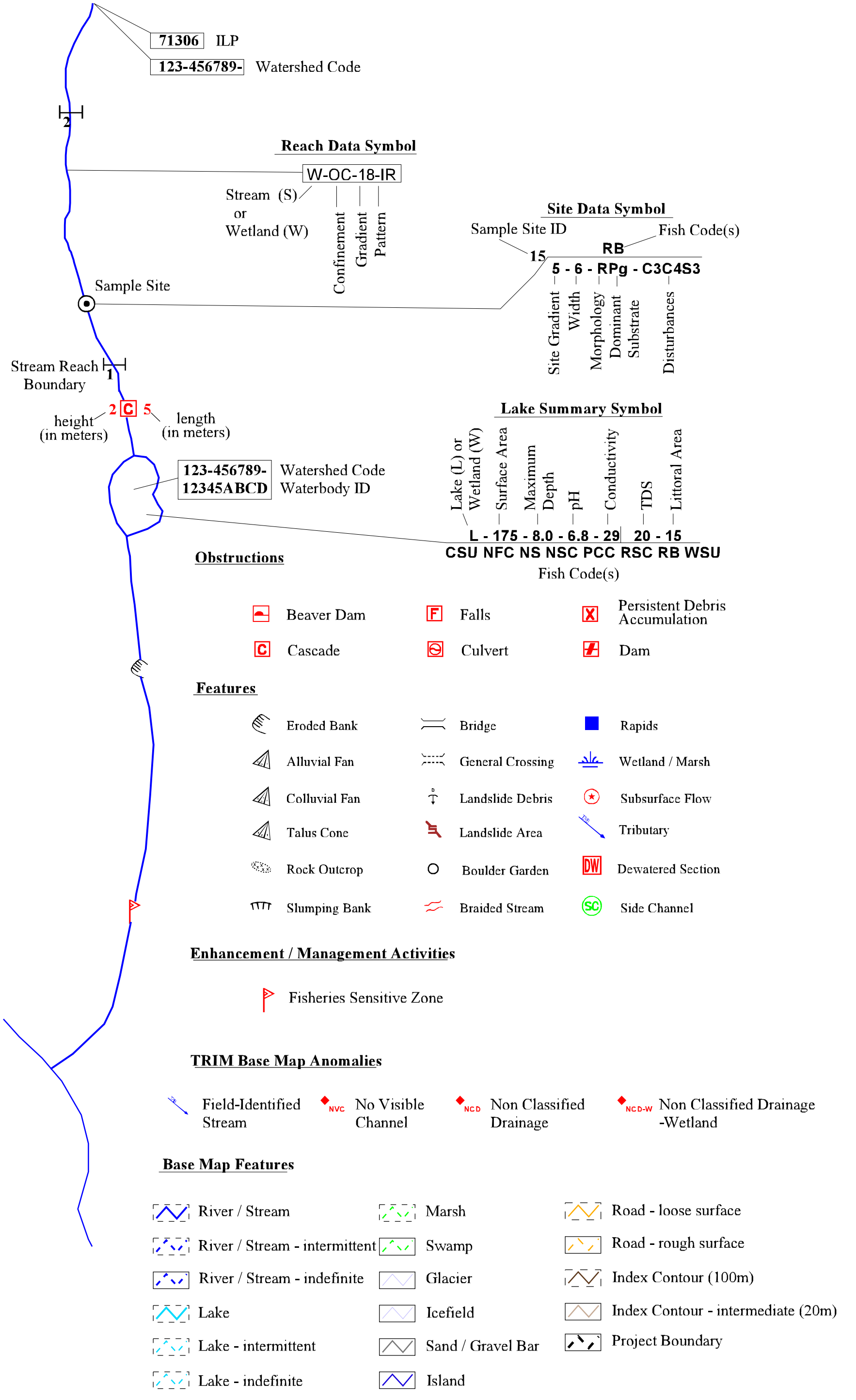
Scale 1:20,000
Contour Interval (20m) Projection UTM

Date: 2000/03/09 (yyyy/mm/dd)

Company: EL of **TRITON** Environmental Consultants Ltd.



STREAM INFORMATION SUMMARY

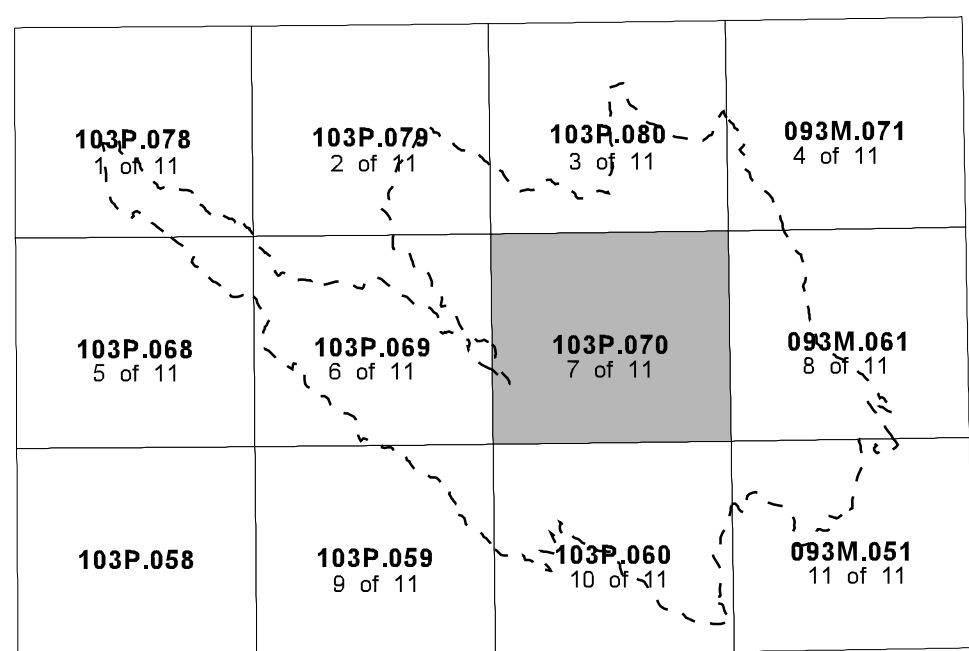


FISH SPECIES

CODE	DESCRIPTION	CODE	DESCRIPTION
NFC	No Fish Caught	NS	Not Sampled
NS	Not Sampled	BT	Bull Trout
BT	Bull Trout	CO	Coho Salmon
CO	Coho Salmon	CT	Cutthroat Trout (General)
CT	Cutthroat Trout (General)	DV	Dolly Varden
DV	Dolly Varden	LNC	Longnose Dace
LNC	Longnose Dace	NSC	Northern Squawfish
NSC	Northern Squawfish	MW	Mountain Whitefish
MW	Mountain Whitefish	RB	Rainbow Trout
RB	Rainbow Trout	ST	Steelhead Trout
ST	Steelhead Trout	SP	Fish Species (Unidentified)
SP	Fish Species (Unidentified)		

Source: MBLP

PROJECT STUDY AREA BOUNDARY



"This product has been accepted as being in accordance with approved standards within the limits of Ministry quality assurance procedures. Users are cautioned that interpreted information on this product developed for the purposes of the Forest Practices Code Act and Regulations, for example stream classifications, is subject to review by a statutory decision maker for the purposes of determining whether or not to approve an operational plan."

INVENTORY SOURCE INFORMATION CODES

CODE	DESCRIPTION	CODE	DESCRIPTION	CODE	DESCRIPTION	CODE	DESCRIPTION	CODE	DESCRIPTION
BASE	Base Map	IKSYM	IKSYM - Lake Symbol	APP	Aerial Photo	AP	Aerial Photography	INVMGNT	Inventory Management
TRIM	TRIM - Base Map	INV	Field Inventory	VID	Video	VID	Video	INVMGNT	Inventory Management
NTM	NTM - Base Map	SS	Summary	CVC	Video, Corral	CVC	Video, Corral	INVMGNT	Inventory Management
OTH	Other Map Source	N/A	Not Applicable	OTH	Other	OTH	Other	INVMGNT	Inventory Management
STRSYM	Stream Symbol	LOC	Location Information	LOC	Location Information	LOC	Location Information	INVMGNT	Inventory Management
INV	Field Inventory	PDE	Field Estimate	PDE	Field Estimate	PDE	Field Estimate	INVMGNT	Inventory Management
SS	Summary	OTH	Other	OTH	Other	OTH	Other	INVMGNT	Inventory Management
N/A	Not Applicable	DATE	Date of Inventory	DATE	Date of Inventory	DATE	Date of Inventory	INVMGNT	Inventory Management
OTH	Other							INVMGNT	Inventory Management

STREAM SUMMARY SYMBOL INFORMATION

CODE	DESCRIPTION	CODE	DESCRIPTION	CODE	DESCRIPTION	CODE	DESCRIPTION
AB	Abundant	TM	Trout	TM	Trout	TM	Trout
NS	Not Specified	TM	Trout	TM	Trout	TM	Trout
REACH	Reach Characteristics	TM	Trout	TM	Trout	TM	Trout
CON	Confined	TM	Trout	TM	Trout	TM	Trout
PC	Partially Confined	TM	Trout	TM	Trout	TM	Trout
OC	Occasionally Confined	TM	Trout	TM	Trout	TM	Trout
UN	Unconfined	TM	Trout	TM	Trout	TM	Trout
NA	Not Applicable	TM	Trout	TM	Trout	TM	Trout

BASE MAP INFORMATION

Projection: UTM
Datum: NAD83
UTM Zone: 9

SOURCE INFORMATION

BASE: TRIM STRSYM: INV
LOC: FDG LKSYM: N/A
HAB: INV
FISH: INV
DATE INV: 1999/09/13 INV MGNT: OTH